GasanMamo
INSURANCE
We're always there

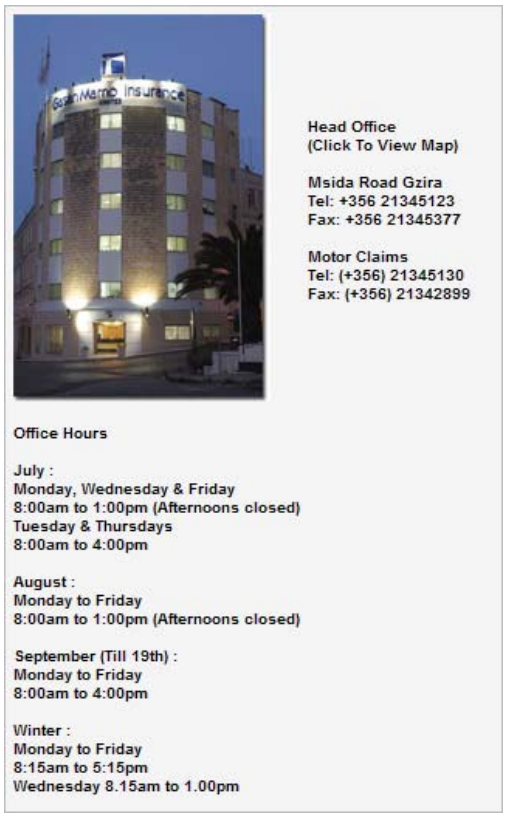

Markers

Yellow markers represent GasanMamo Head Office
Green markers represent the GasanMamo Branches
Red markers represent Agents

Information Window

Moving your mouse over these markers will display additional information about that location (Establishment image, name, contact details and opening hours).

Google Maps Enhanced

Click on the marker to go directly to Google Maps and a fix on the location.

Google Maps

With Google Maps you can view basic or custom maps and local business information, including business locations, contact information, and driving directions. View satellite image with or without map data of your desired location that you can zoom and pan.

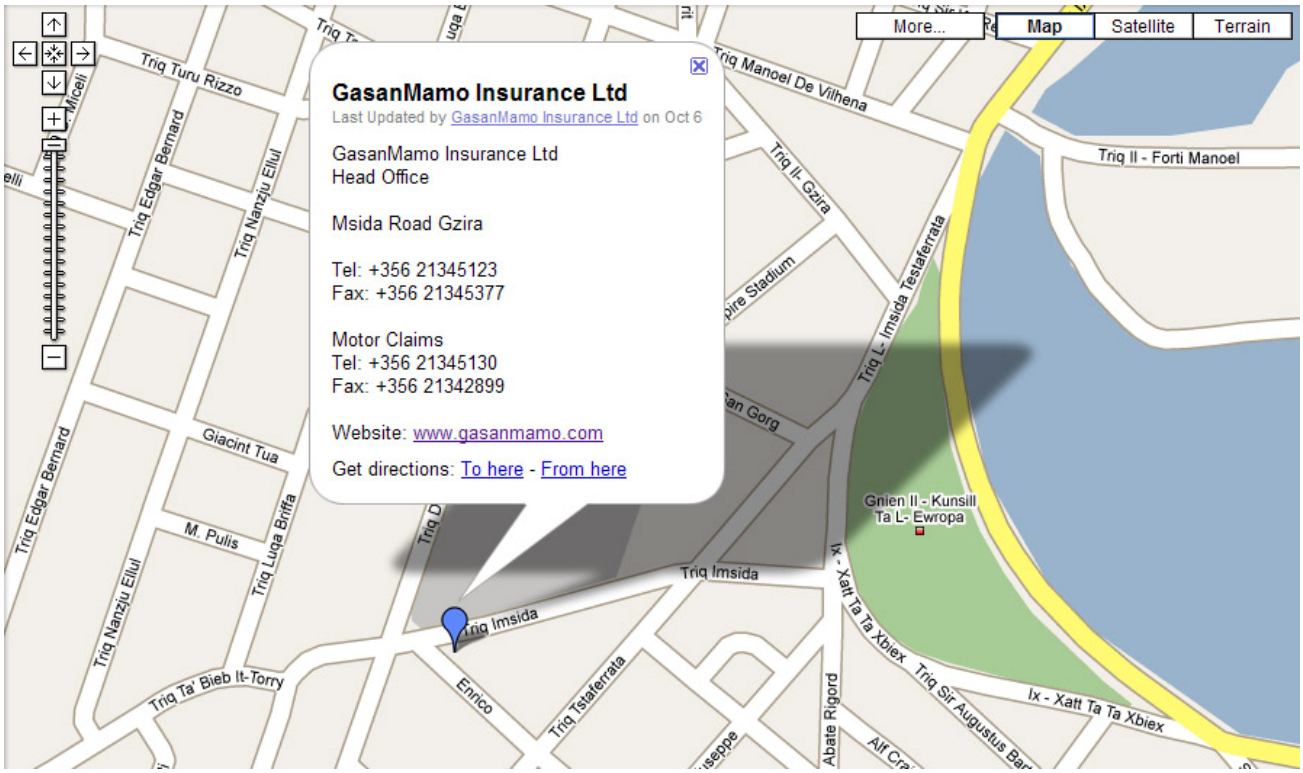

Navigation Controls

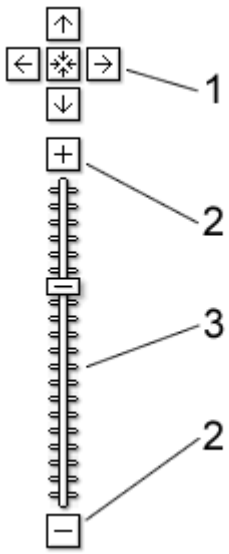

(1) Arrows - Move the view north, south, east or west.

(2) Zoom - Click +/- to zoom in and out of the map.

(3) Slider - Drag the slider to zoom in or out.

Map	Satellite	Terrain

Map: This shows a map with a traditional depiction of roads, parks, borders, bodies of water and more.

Satellite: This shows aerial imagery.

Terrain: This shows physical elevation as shaded relief and elevation lines. It also includes street names and other information.